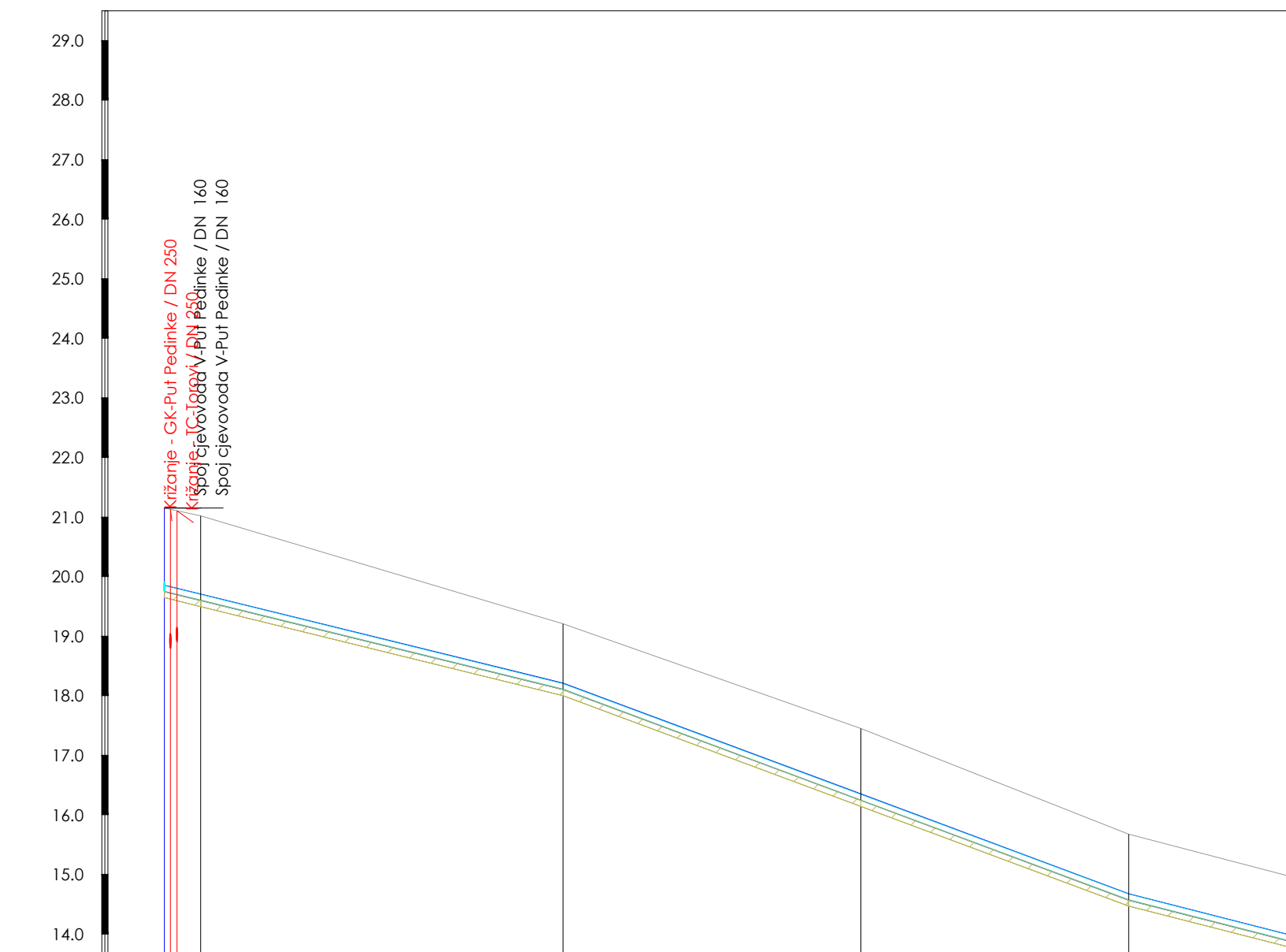

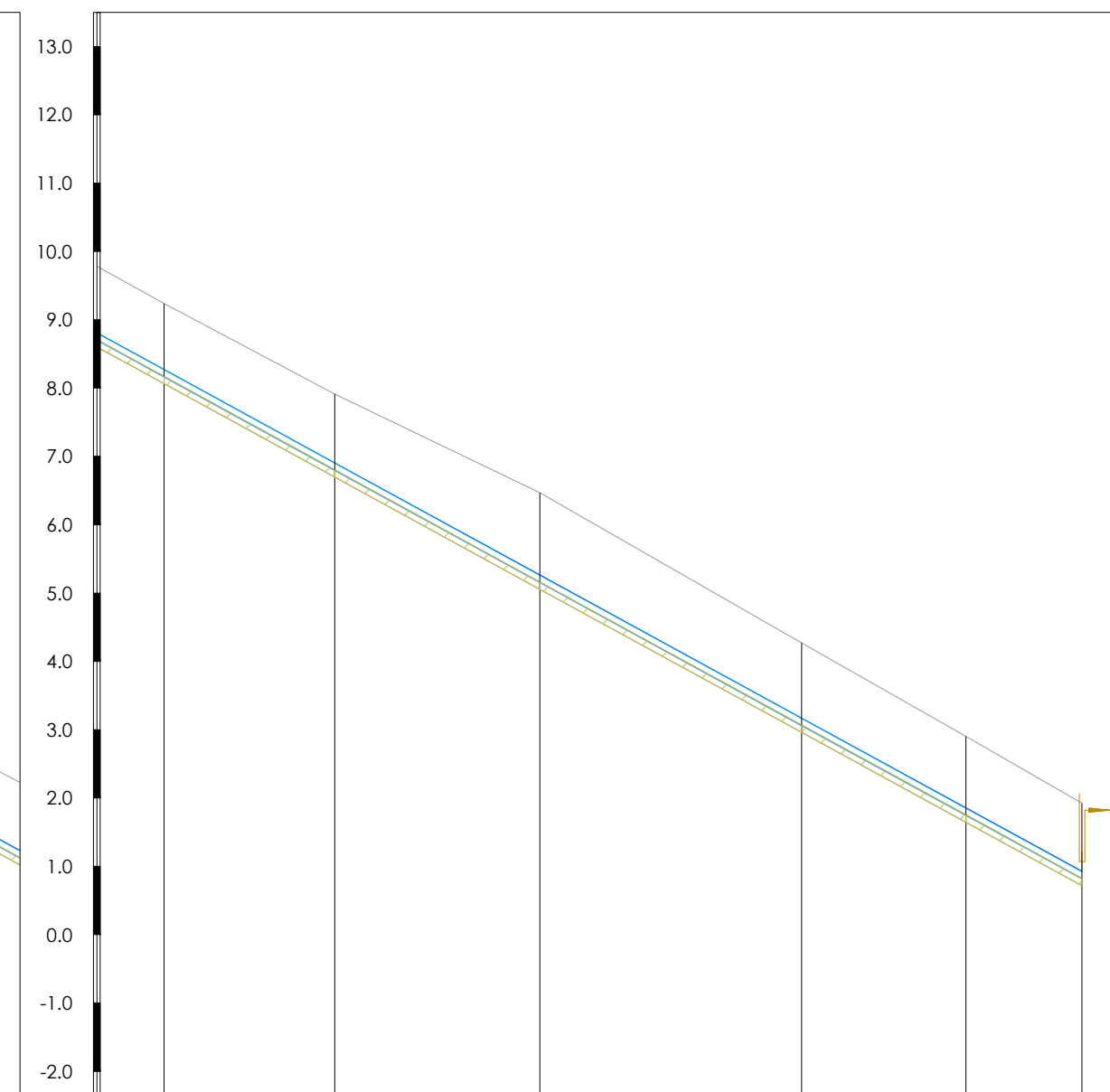


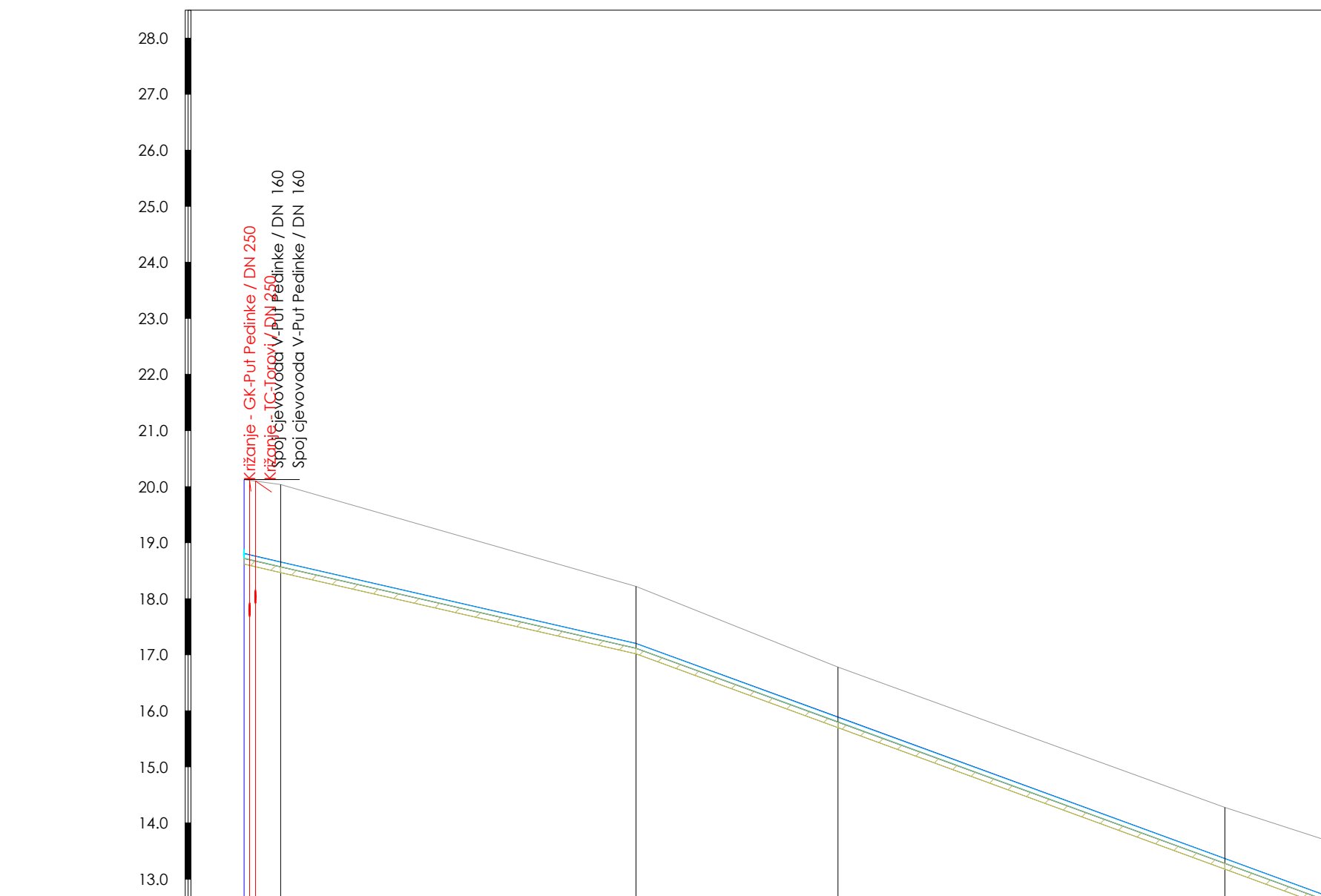
V-Srpljica 3




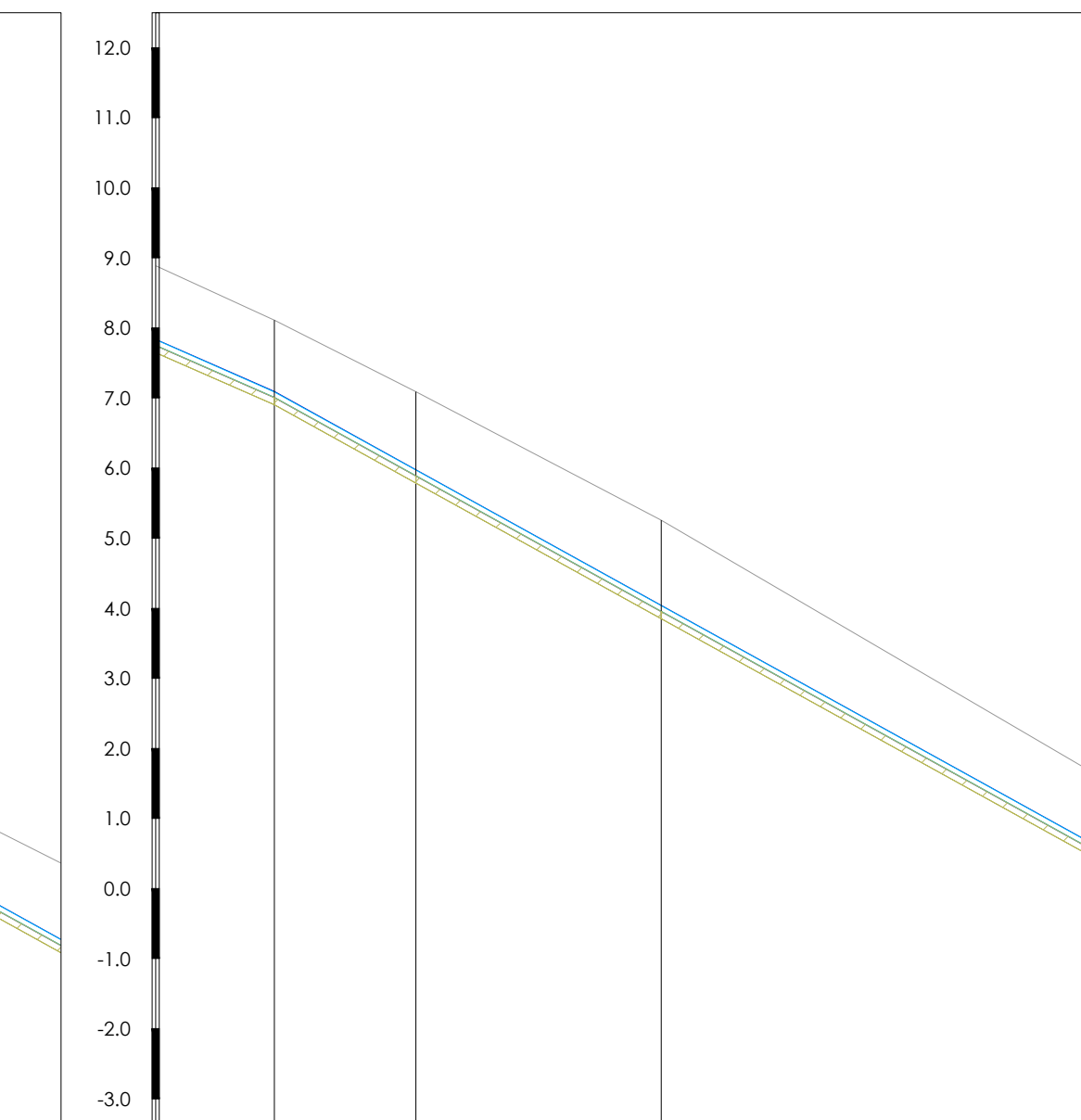
OZNAKA I RAZMAK ČVOROVA	238 6.00 268	60.84	269	50.00	270	45.00	271	50.00
MATERIJAL I UNUTARNJI PROFIL CIJEVI								
NAGIB NIVELETE		24.6 ‰		37.2 ‰				
GLAVNI ELEMENTI VODOVODA	238							
KOTA TERENA [m n.m.]	21.16	21.02	19.21		17.45		15.68	
KOTA NIVELETE [m n.m.]	19.76	19.41	18.11		16.25		14.38	
KOTA DNA ROVA [m n.m.]	19.65	19.50	18.01		16.15		14.47	
DUBINA ISKOPA ROVA [m]	1.51	1.52	1.21		1.31		1.21	
HORIZONTALNI KUT	186.13°		179.46°		180.41°		179.13°	
VERTIKALNI KUT	0.00°	0.00°	-0.72°		0.00°		0.67°	
STACIONAŽA TERENA	D+000.00	D+004.69	D+068.93	D+116.93	D+161.93		D+141.93	

[illegible][illegible]

V-Srpljica



OZNAKA I RAZMAK ČVOROVA	259 5.54 v281	63.37	v282	36.02	v283	69.00	v284
MATERIJAL I UNUTARNJI PROFIL CIJEVI							
NAGIB NIVELETE		22.9 ‰				36.6 ‰	
GLAVNI ELEMENTI VODOVODA	259						
KOTA TERENA [m n.m.]	20.13 20.04		18.22		14.79		14.26
KOTA NIVELETE [m n.m.]	18.73 18.58		17.12		15.81		13.29
KOTA DNA ROVA [m n.m.]	18.42 18.47		17.02		15.70		13.18
DUBINA ISKOPA ROVA [m]	1.51 1.57		1.20		1.08		1.10
HORIZONTALNI KUT	184.74°		179.11°		180.81°		179.26°
VERTIKALNI KUT	0.00° 0.00°		-0.76°		-0.00°		0.00°
STACIONAŽA TERENA	0+00.00 0+05.54		0+06.92		0+10.94		0+15.94

[illegible]

20.21	√287	20.21	√288	35.00	√289	61.75
					55.3 %	
	8.11		7.09		5.36	
	7.01		5.90		3.96	
	6.91		5.79		3.85	
	1.21	1.31	1.31		1.40	
	179.44°	179.54°	179.54°		179.45°	
	-0.65°	-0.10°	-0.10°		0.00°	
	0.5524	0.45115	0.45115		0.45815	

UZDUŽNI PROFILI
V-Srpljica 3, V-Srpljica 1
MJ 1: 1000/100